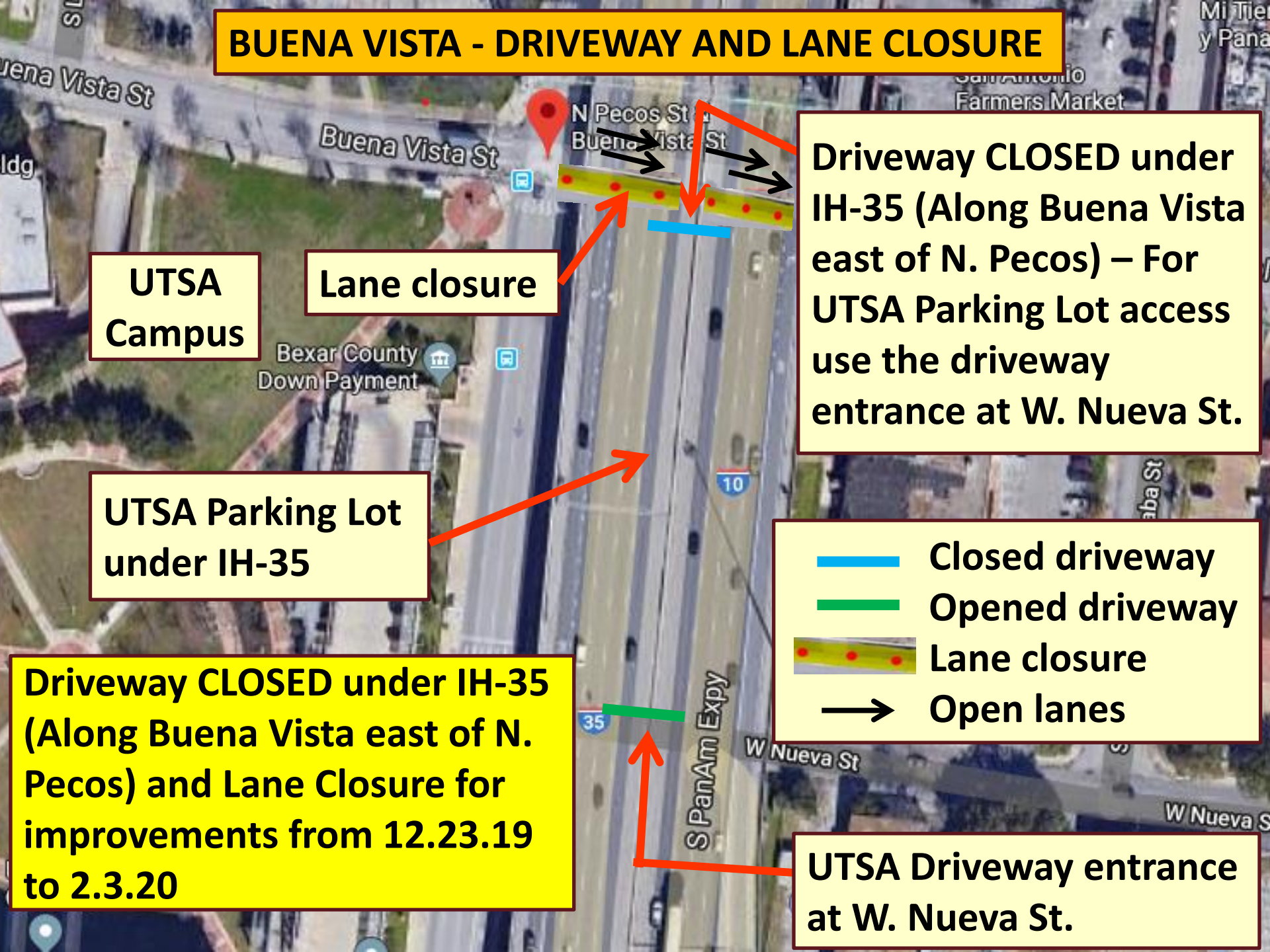


BUENA VISTA - DRIVEWAY AND LANE CLOSURE



**UTSA
Campus**

Lane closure

**UTSA Parking Lot
under IH-35**

**Driveway CLOSED under
IH-35 (Along Buena Vista
east of N. Pecos) – For
UTSA Parking Lot access
use the driveway
entrance at W. Nueva St.**

-  Closed driveway
-  Opened driveway
-  Lane closure
-  Open lanes






**Driveway CLOSED under IH-35
(Along Buena Vista east of N.
Pecos) and Lane Closure for
improvements from 12.23.19
to 2.3.20**

**UTSA Driveway entrance
at W. Nueva St.**

BUENA VISTA – DETOUR ROUTE FOR DRIVEWAY CLOSURE

**UTSA
Campus**

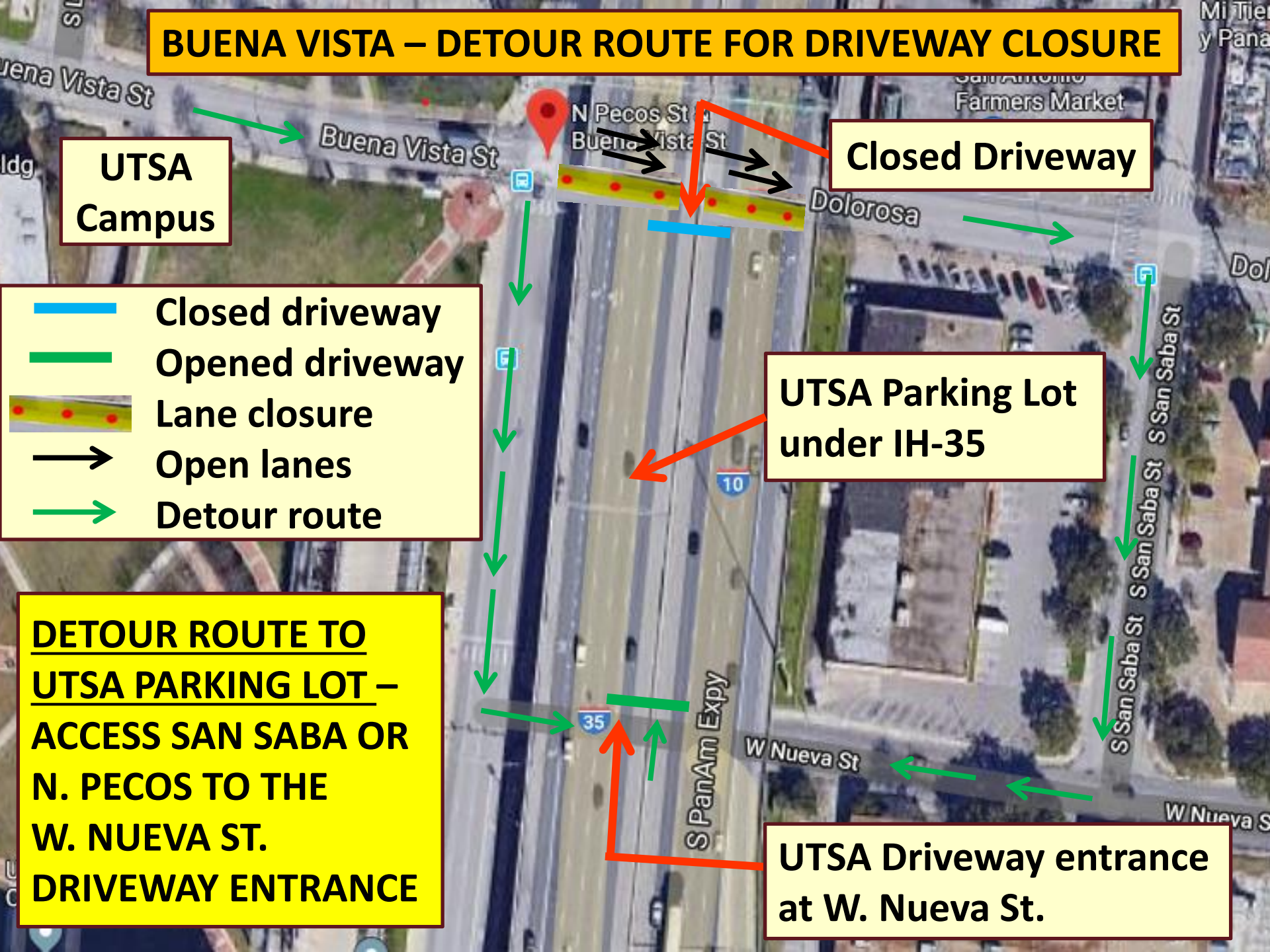
Closed Driveway

-  Closed driveway
-  Opened driveway
-  Lane closure
-  Open lanes
-  Detour route

**UTSA Parking Lot
under IH-35**

**DETOUR ROUTE TO
UTSA PARKING LOT –
ACCESS SAN SABA OR
N. PECOS TO THE
W. NUEVA ST.
DRIVEWAY ENTRANCE**

**UTSA Driveway entrance
at W. Nueva St.**





Driveway CLOSED under IH-35 (Along Buena Vista east of N. Pecos) – For UTSA Parking Lot access use the driveway entrance at W. Nueva St.



**UTSA Driveway entrance
at W. Nueva St.**